




This document is issued for the party which commissioned it and for specific purposes connected with the captioned project only. It should not be relied upon by any other party or used for any other purpose. We accept no responsibility for the consequences of this document being relied upon by any other party, or being used for any other purpose, or containing any error or omission which is due to an error or omission in data supplied to us by other parties.

Notes:
 1. This drawing is copyright protected and may not be reproduced in any form without permission from Gloucestershire County Council

KEY

-  Existing traffic sign to remain
-  Proposed traffic sign
-  Existing gateway sign

Rev	Date	Description	Prep	Chk	Apr
A	03/26	Repeater roundel road markings replaced with traffic signs	MS	HN	HN




PROJECT PHASE STATUS: CONCEPT DESIGN COMPLETE

Drawing Content Status:
 FEASIBILITY WORK IN PROGRESS (ILLUSTRATIVE ONLY)

Suitable For:
 CONSULTATION, ROAD SAFETY AUDIT (RISA-1A), STATUTORY UNDERTAKER C3 ESTIMATES, OPTION ASSESSMENT, PROJECT FUNDING BIDS

PROJECT PROGRESS:



Traffic Engineering,
 Gloucestershire County Council,
 Shire Hall,
 Gloucester,
 GL1 2TG

Drawing Status
PRELIMINARY

Title
PROPOSED SCHEME

Project
**COTSWOLD VILLAGES
 SPEED LIMIT REDUCTION
 NORTHLEACH**

Sheet Size A1	Original scale 1:2500	Scheme No. Y-0085-02401
Drawn/ Prepared by MS	Checked by OI	Approved by HN
Drawn/ Prepared date 02/26	Checked date 02/26	Approved date 02/26
Drawing No. Y-02401-PD-100-002	Revision A	

© Crown copyright and database rights 2024 Ordnance Survey 1000095000. You are permitted to use this data solely to enable you to respond to, or interact with, the organisation that provided you with the data. You are not permitted to copy, sub-licence, distribute or sell any of this data to third parties in any form.